













Wagoner County Comprehensive Plan Parks and Recreation

Legend

-  Highway
-  Arterial Road
-  Waterbodies
-  Incorporated Place
-  Wagoner County
- Parks and Recreation**
-  Public Use Areas
-  Existing Foot Bridge Crossing
-  Previous Foot Bridge Crossing Location
-  Jean Pierre Chouteau National Recreation Trail
-  Park
-  Wildlife Management Area
-  United States Army Corps of Engineers (USACE) Land

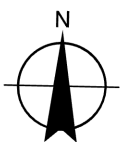
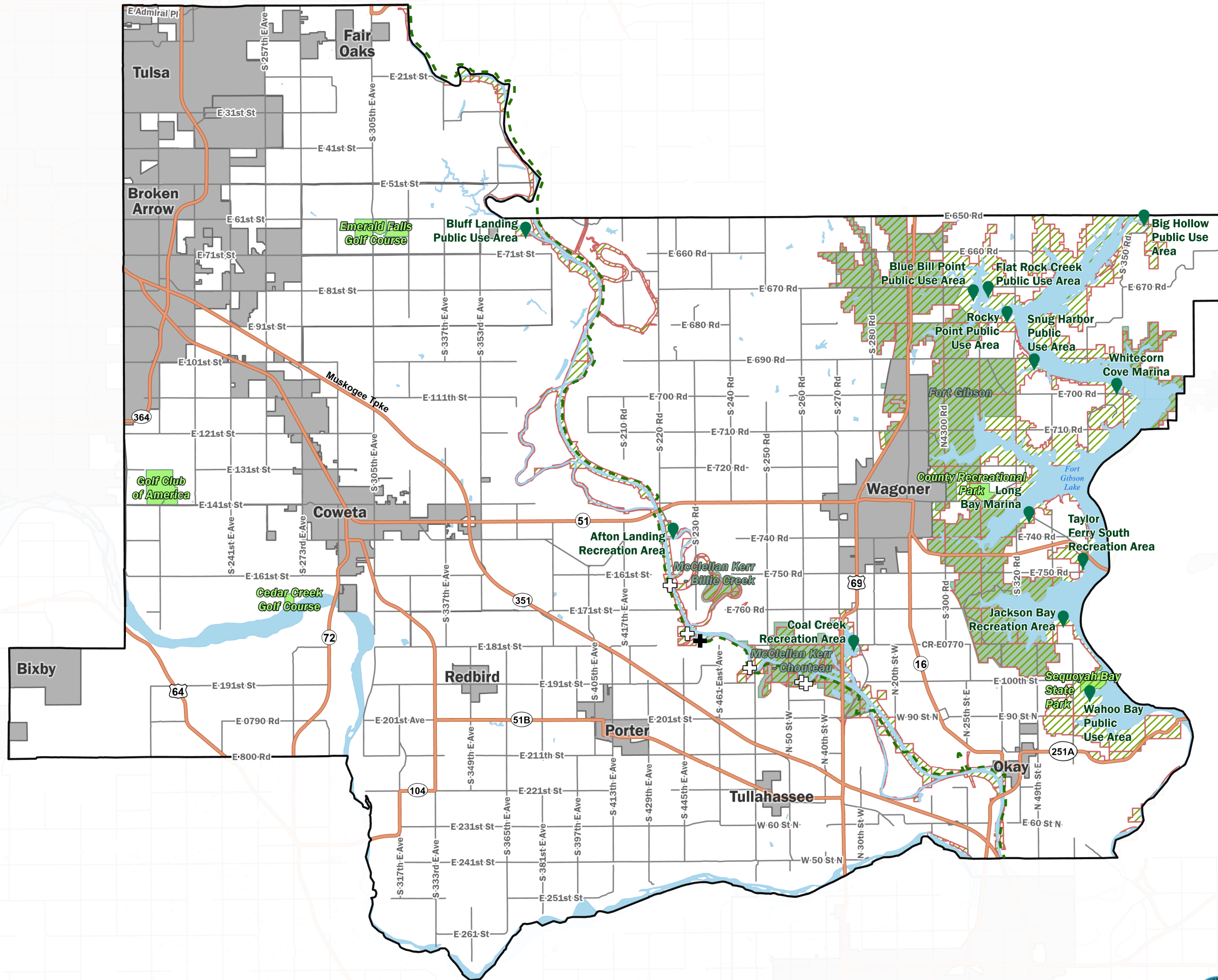


Figure 7.1

