





















Wagoner County Comprehensive Plan Rural Water Districts

Legend

-  Highway
-  Arterial Road
-  Waterbodies
-  Incorporated Place
-  Wagoner County
- Rural Water Districts**
-  City of Coweta
-  City of Wagoner
-  Mayes Co. RWD #2
-  Porter PWA
-  Town of Okay
-  Town of Redbird
-  Tulahassee PWA
-  Wagoner Co. RWD #1
-  Wagoner Co. RWD #2
-  Wagoner Co. RWD #4
-  Wagoner Co. RWD #5
-  Wagoner Co. RWD #6
-  Wagoner Co. RWD #7
-  Wagoner Co. RWD #8
-  Wagoner Co. RWD #9

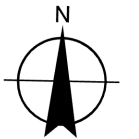
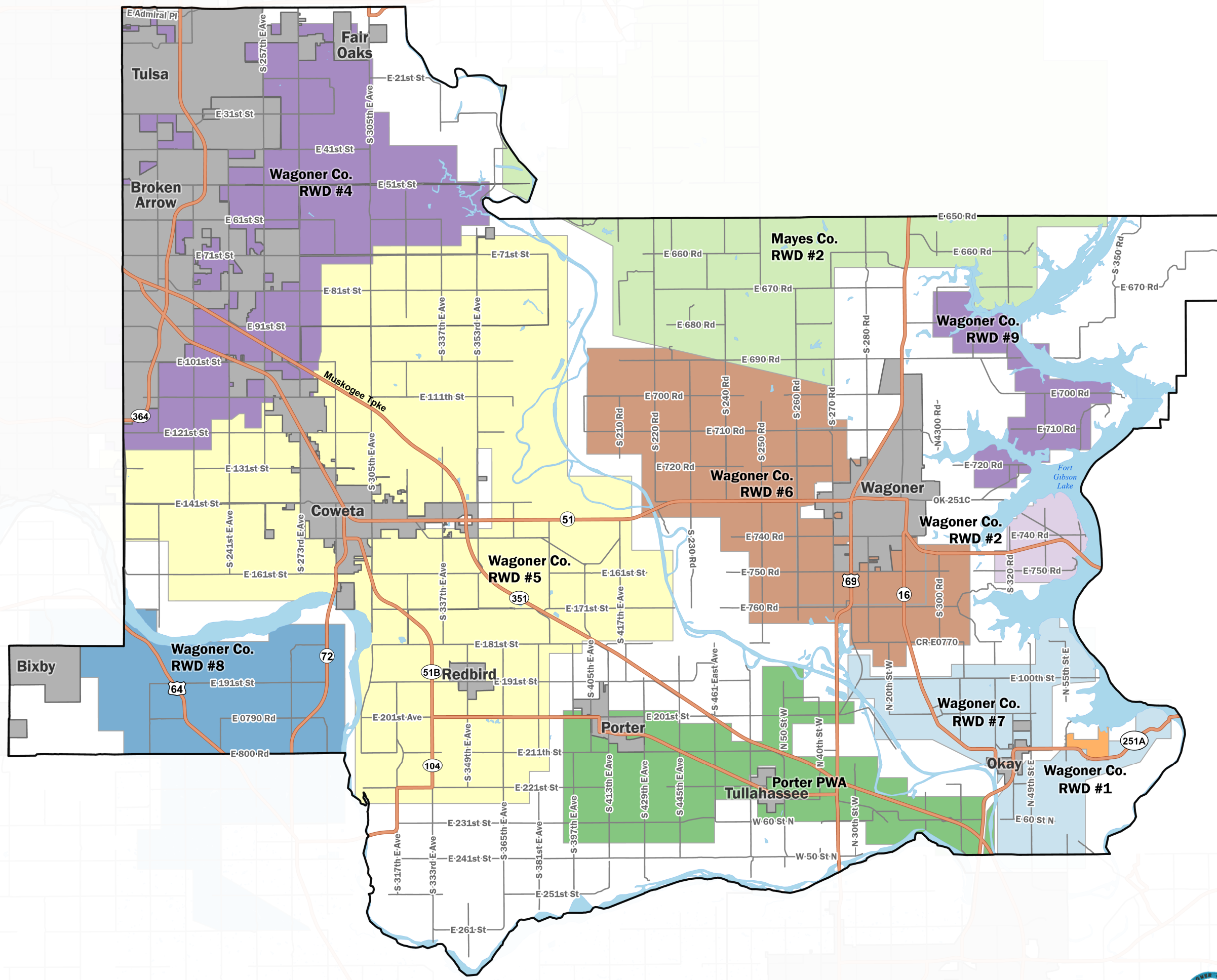


Figure 10.1

