










Wagoner County Comprehensive Plan

Proposed Rural Road Improvement Districts

Legend

-  Highway
-  Arterial Road
-  Waterbodies
-  Incorporated Place
-  Wagoner County
- Proposed Rural Road Improvement Districts**
-  LAKE AREAS
-  NEODESHA
-  TWO RIVERS
-  URBAN

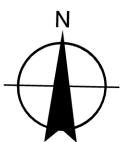
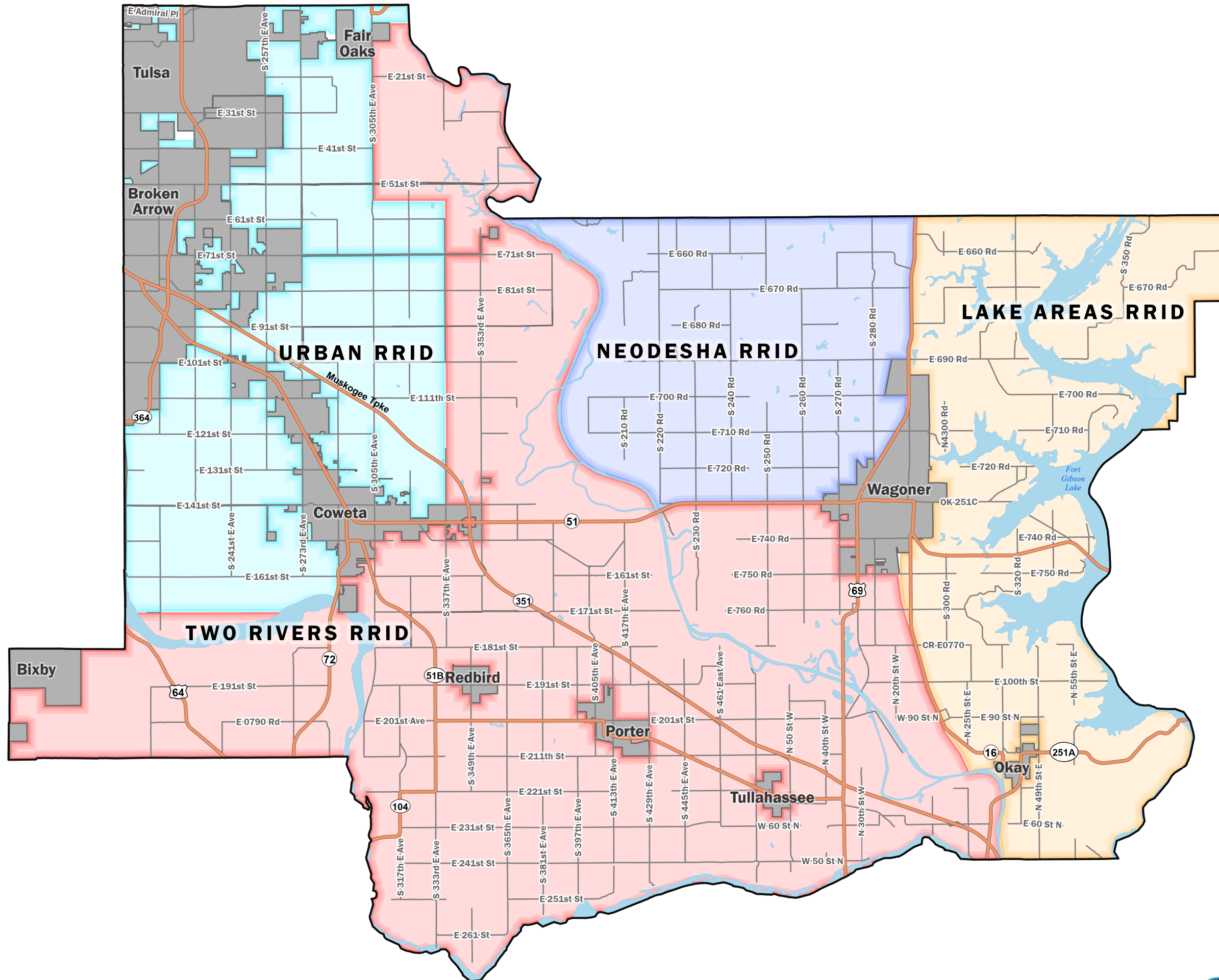


Figure 11.8

