









# Wagoner County Comprehensive Plan Floodplain

## Legend

-  Highway
-  Arterial Road
-  Waterbodies
-  Incorporated Place
-  Wagoner County
- Floodplain**
-  Floodway
-  100 Year Floodplain
-  500 Year Floodplain

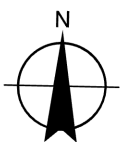
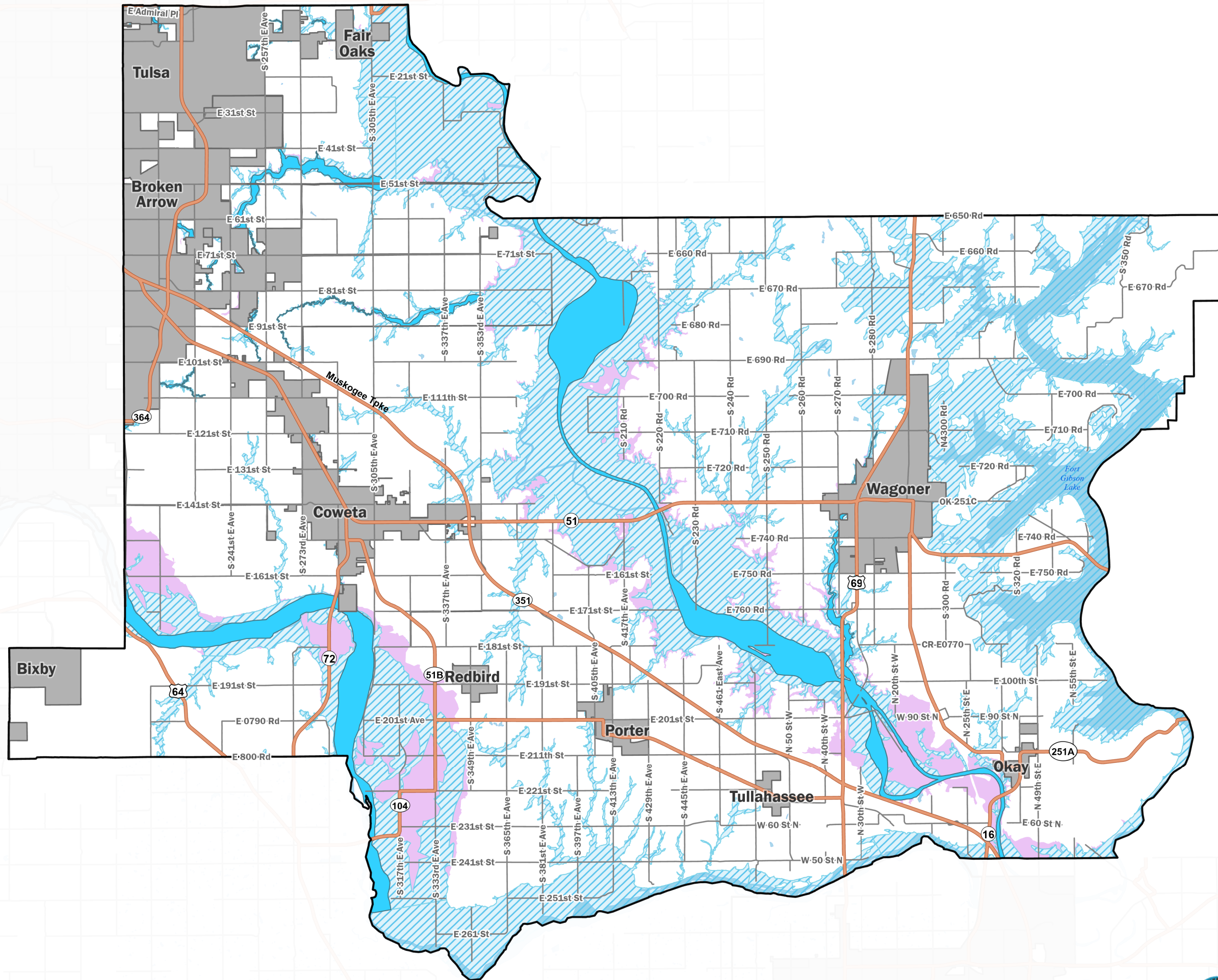


Figure 12.1

