







Wagoner County Comprehensive Plan Census Tracts

Legend

-  Highway
-  Arterial Road
-  Waterbodies
-  Incorporated Place
-  Wagoner County
- Census Tracts**
-  Census Tract, 2020

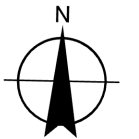
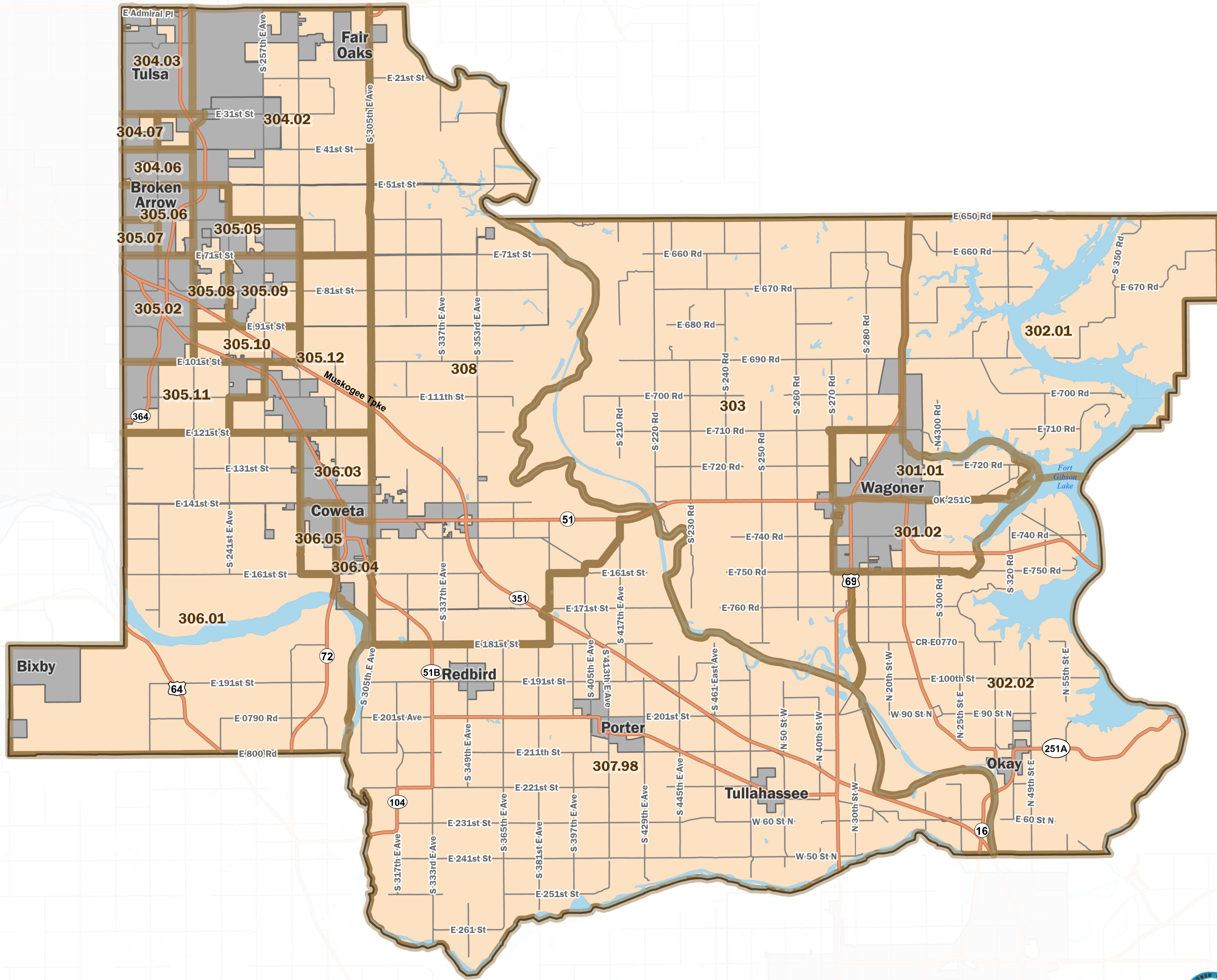


Figure 9.2